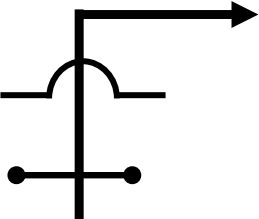
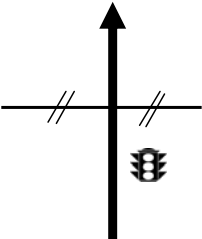
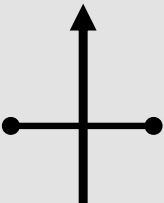
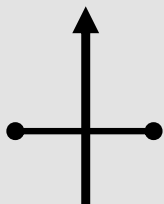
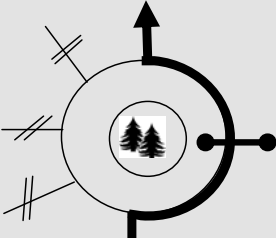
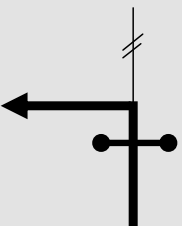



| SETTORE | C.O. 4 | da: VARESE | DISTANZA IN KM | TEMPO IMPOSTO | MEDIA KM/H | DISTANZA TOTALE REGRESSIVA |
|---------|-------------|------------|---|---------------------------------|------------|----------------------------|
| 3 | C.O. 5 | a: VARESE | 76.220 | 3,00' | 25,40 | |
| N° | DISTANZE MT | | DIREZIONE | INFORMAZIONI | | |
| | TOTALI | PARZIALI | | | | |
| 1 | 0 | 0 |  | C.O.4 MUNICIPIO DI VARESE | | 76.220 |
| 2 | 50 | 50 |  | | | 76.170 |
| 3 | 100 | 50 |  | START P.C. 38 | | 76.120 |
| 4 | 150 | 50 |  | FINE P.C. 38 START P.C. 39 | | 76.070 |
| 5 | 210 | 60 |  | FINE P.C. 39 START P.C. 40 | | 76.010 |
| 6 | 260 | 50 |  | FINE P.C. 40 | | 75.960 |
| 7 | 340 | 80 |  | | | 75.880 |



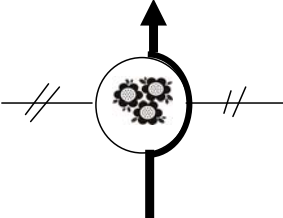
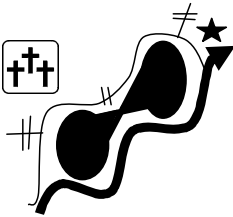

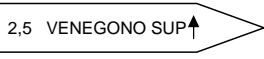
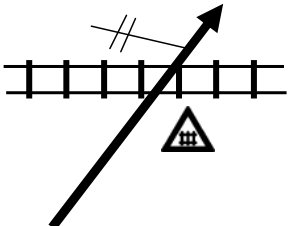
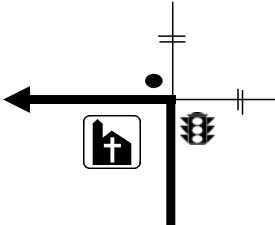


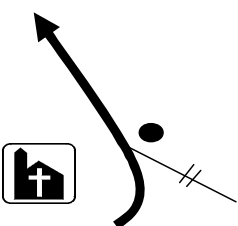
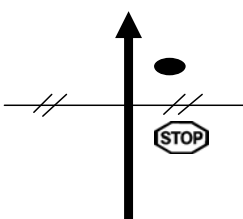
**SENZA INDICAZIONI PROSEGUIRE SULLA STRADA
PRINCIPALE**

| SETTORE | C.O. 4 | da: VARESE | DISTANZA IN KM | TEMPO IMPOSTO | MEDIA KM/H | DISTANZA TOTALE REGRESSIVA |
|---------|-------------|------------|----------------|---------------|------------|----------------------------|
| 3 | C.O. 5 | a: VARESE | 76.220 | 3,00' | 25,40 | |
| N° | DISTANZE MT | | DIREZIONE | INFORMAZIONI | | |
| | TOTALI | PARZIALI | | | | |
| 8 | 420 | 80 | | | | 75.800 |
| 9 | 540 | 120 | | | | 75.680 |
| 10 | 810 | 270 | | | | 75.410 |
| 11 | 1.080 | 270 | | | | 75.140 |
| 12 | 1.390 | 310 | | | | 74.830 |
| 13 | 1.570 | 180 | | | | 74.650 |
| 14 | 1.610 | 40 | | | | 74.610 |

SENZA INDICAZIONI PROSEGUIRE SULLA STRADA PRINCIPALE

| SETTORE | C.O. 4 | da: VARESE | DISTANZA IN KM | TEMPO IMPOSTO | MEDIA KM/H | DISTANZA TOTALE REGRESSIVA |
|---------|-------------|------------|----------------|---|--------------|----------------------------|
| 3 | C.O. 5 | a: VARESE | 76.220 | 3,00' | 25,40 | |
| N° | DISTANZE MT | | DIREZIONE | INFORMAZIONI | | |
| | TOTALI | PARZIALI | | | | |
| 15 | 1.930 | 320 | | EQUITALIA MILANO (A8) | !!! DOSSI | 74.290 |
| 16 | 2.560 | 630 | | DIRITTO SUL PONTE - NON SEGUIRE PER AUTOSTRADA !!!! | | 73.660 |
| 17 | 2.600 | 40 | | ESSO Seguire VIALE BORRI | | 73.620 |
| 18 | 2.880 | 280 | | MILANO 41 MILANO (E62 A8) | | 73.340 |
| 19 | 5.060 | 2.180 | | MILANO (A8 E62) | | 71.160 |
| 20 | 6.940 | 1.880 | | VW CRESPI LOZZA AUTOSTRADA (A8) MILANO | | 69.280 |
| 21 | 8.040 | 1.100 | | (A8) VARESE-MILANO VEDANO O. 4 VARESE SP 233 | | 68.180 |

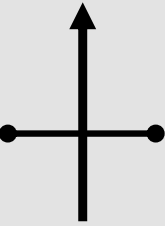
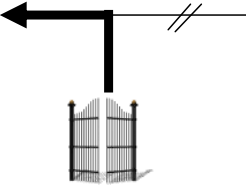
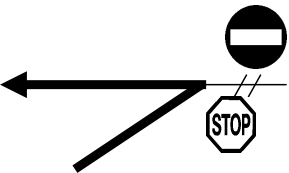
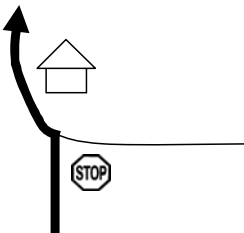



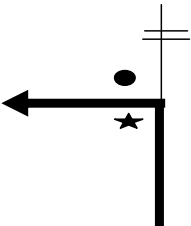


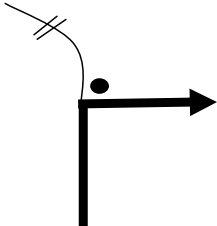
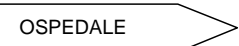
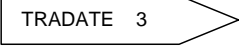
SENZA INDICAZIONI PROSEGUIRE SULLA STRADA PRINCIPALE

| SETTORE | C.O. 4 | da: VARESE | DISTANZA IN KM | TEMPO IMPOSTO | MEDIA KM/H | DISTANZA TOTALE REGRESSIVA |
|---------|-------------|------------|---|---|------------|----------------------------|
| 3 | C.O. 5 | a: VARESE | 76.220 | 3,00' | 25,40 | |
| N° | DISTANZE MT | | DIREZIONE | INFORMAZIONI | | |
| | TOTALI | PARZIALI | | | | |
| 22 | 9.090 | 1.050 |  | <ul style="list-style-type: none"> ● CASTIGLIONE O. ★  VEDANO | | 67.130 |
| 23 | 9.820 | 730 |  | | | 66.400 |
| 24 | 10.360 | 540 |  | <ul style="list-style-type: none"> ★  A 9 COMO-MILANO 2,5 VENEGONO SUP  | | 65.860 |
| 25 | 11.470 | 1.110 |  | IL TEMPO E' STATO CALCOLATO ANCHE CON PASSAGGIO A LIVELLO CHIUSO | | 64.750 |
| 26 | 12.340 | 870 |  | <ul style="list-style-type: none"> ● MILANO  COMO  | | 63.880 |
| 27 | 13.040 | 700 |  | <ul style="list-style-type: none"> ● TUTTE LE DIREZIONI | | 63.180 |
| 28 | 13.090 | 50 |  | <ul style="list-style-type: none"> ● BINAGO | | 63.130 |

SENZA INDICAZIONI PROSEGUIRE SULLA STRADA PRINCIPALE

| SETTORE | C.O. 4 | da: VARESE | DISTANZA IN KM | TEMPO IMPOSTO | MEDIA KM/H | DISTANZA TOTALE REGRESSIVA |
|---------|-------------|------------|----------------|---|-----------------------------------|----------------------------|
| 3 | C.O. 5 | a: VARESE | 76.220 | 3,00' | 25,40 | |
| N° | DISTANZE MT | | DIREZIONE | INFORMAZIONI | | |
| | TOTALI | PARZIALI | | | | |
| 29 | 13.190 | 100 | | Seguire VIA COMO COMO BINAGO | | 63.030 |
| 30 | 13.940 | 750 | | Seguire VIA DELLE MISSIONI CIVICO 22 | !!! SVOLTA POCO VISIBILE | 62.280 |
| 31 | 14.660 | 720 | | FRATI COMBONIANI ENTRARE NEL CANCELLO. ATTENERSI ALLE DISPOSIZIONI DEL PERSONALE | | 61.560 |
| 32 | 14.770 | 110 | | START P.C. 41 | | 61.450 |
| 33 | 14.850 | 80 | | FINE P.C. 41 START P.C. 42 | | 61.370 |
| 34 | 14.920 | 70 | | FINE P.C. 42 START P.C. 43 | | 61.300 |
| 35 | 15.010 | 90 | | FINE P.C. 43 START P.C. 44 | !!! INCROCIO CONCORRENTI | 61.210 |

SENZA INDICAZIONI PROSEGUIRE SULLA STRADA PRINCIPALE

| SETTORE | C.O. 4 | da: VARESE | DISTANZA IN KM | TEMPO IMPOSTO | MEDIA KM/H | DISTANZA TOTALE REGRESSIVA |
|---------|-------------|------------|---|--|------------------------------------|----------------------------|
| 3 | C.O. 5 | a: VARESE | 76.220 | 3,00' | 25,40 | |
| N° | DISTANZE MT | | DIREZIONE | INFORMAZIONI | | |
| | TOTALI | PARZIALI | | | | |
| 36 | 15.800 | 790 |  | FINE P.C. 44 | !!! INCROCIO CONCORRENTI | 60.420 |
| 37 | 15.830 | 30 |  | | !!! INCROCIO CONCORRENTI | 60.390 |
| 38 | 16.050 | 220 |  | | !!! DOSSI | 60.170 |
| 39 | 16.480 | 430 |  |  MUNICIPIO | | 59.740 |
| 40 | 16.940 | 460 |  |  COOPERATIVA SOCIALE IL GIARDINO DEL SOLE C.T. | !!! DOSSI | 59.280 |
| 41 | 17.180 | 240 |  |  OSPEDALE  TRADATE 3 ★ Seguire VIA CALCINACCIO | | 59.040 |
| 42 | 17.510 | 330 |  | Seguire VIA VIRGILIO  OSPEDALE  TRADATE 3 | !!! DOSSI | 58.710 |

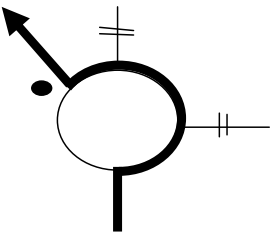
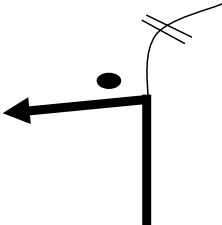
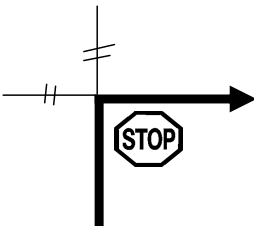
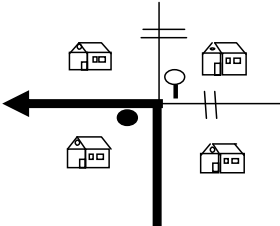
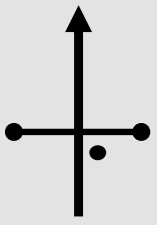
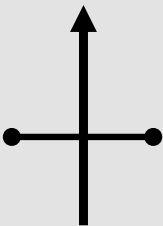
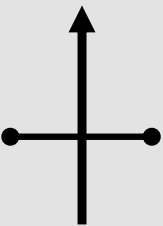
SENZA INDICAZIONI PROSEGUIRE SULLA STRADA PRINCIPALE

| SETTORE | C.O. 4 | da: VARESE | DISTANZA IN KM | TEMPO IMPOSTO | MEDIA KM/H | DISTANZA TOTALE REGRESSIVA |
|---------|-------------|------------|----------------|---------------|------------|----------------------------|
| 3 | C.O. 5 | a: VARESE | 76.220 | 3,00' | 25,40 | |
| N° | DISTANZE MT | | DIREZIONE | INFORMAZIONI | | |
| | TOTALI | PARZIALI | | | | |
| 43 | 18.000 | 490 | | | | 58.220 |
| 44 | 18.060 | 60 | | | | 58.160 |
| 45 | 18.690 | 630 | | | | 57.530 |
| 46 | 18.870 | 180 | | | | 57.350 |
| 47 | 19.280 | 410 | | | | 56.940 |
| 48 | 19.530 | 250 | | | | 56.690 |
| 49 | 20.180 | 650 | | | | 56.040 |



SENZA INDICAZIONI PROSEGUIRE SULLA STRADA PRINCIPALE

| SETTORE | C.O. 4 | da: VARESE | DISTANZA IN KM | TEMPO IMPOSTO | MEDIA KM/H | DISTANZA TOTALE REGRESSIVA |
|---------|-------------|--------------|----------------|--|------------|----------------------------|
| 3 | C.O. 5 | a: VARESE | 76.220 | 3,00' | 25,40 | |
| N° | DISTANZE MT | | DIREZIONE | INFORMAZIONI | | |
| | TOTALI | PARZIALI | | | | |
| 50 | 20.960 | 780 | | <ul style="list-style-type: none"> GORNATE O. CASTIGLIONE O. | | 55.260 |
| 51 | 21.990 | 1.030 | | | | 54.230 |
| 52 | 22.460 | 470 | | <ul style="list-style-type: none"> Seguire VIA PAPA CELESTINO | | 53.760 |
| 53 | 22.850 | 390 | | <ul style="list-style-type: none"> MUNICIPIO | | 53.370 |
| 54 | 23.260 | 410 | | <p>STARE SULLA DESTRA, TORNANTE STRETTO</p> | !!! | 52.960 |
| 55 | 23.330 | 70 | | <ul style="list-style-type: none"> SPECCHIO BORGO ANTICO: ANDARE MOLTO PIANO | | 52.890 |
| 56 | 23.480 | 150 | | <ul style="list-style-type: none"> LA BOTTEGA DELLE IDEE | | 52.740 |

SENZA INDICAZIONI PROSEGUIRE SULLA STRADA PRINCIPALE

| SETTORE | C.O. 4 | da: VARESE | DISTANZA IN KM | TEMPO IMPOSTO | MEDIA KM/H | DISTANZA TOTALE REGRESSIVA |
|---------|-------------|--------------|---|--|----------------------|----------------------------|
| 3 | C.O. 5 | a: VARESE | 76.220 | 3,00' | 25,40 | |
| N° | DISTANZE MT | | DIREZIONE | INFORMAZIONI | | |
| | TOTALI | PARZIALI | | | | |
| 57 | 23.720 | 240 |  | <ul style="list-style-type: none"> AUTOSTRADA (A8) | | 52.500 |
| 58 | 24.040 | 320 |  | <ul style="list-style-type: none"> Seguire VIA DIAZ GORNATE O. INIZIO PICCOLO STELVIO | | 52.180 |
| 59 | 25.310 | 1.270 |  | <ul style="list-style-type: none"> VARESE MORAZZONE OSTERIA PICCOLO STELVIO | | 50.910 |
| 60 | 25.430 | 120 |  | <ul style="list-style-type: none"> Seguire VIA DELLE MADONNE SPECCHIO | <p>!!! DOSSI</p> | 50.790 |
| 61 | 25.750 | 320 |  | <ul style="list-style-type: none"> LAVATOIO <p>START P.C. 45</p> | | 50.470 |
| 62 | 25.880 | 130 |  | <p>FINE P.C. 45 START P.C. 46</p> | | 50.340 |
| 63 | 25.950 | 70 |  | <p>FINE P.C. 46 START P.C. 47</p> | | 50.270 |

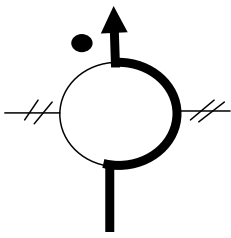

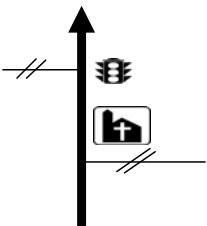
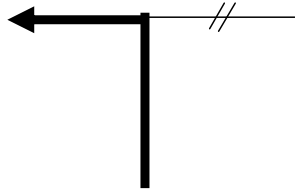

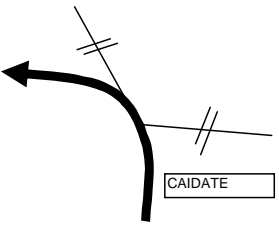
SENZA INDICAZIONI PROSEGUIRE SULLA STRADA PRINCIPALE

| SETTORE | C.O. 4 | da: VARESE | DISTANZA IN KM | TEMPO IMPOSTO | MEDIA KM/H | DISTANZA TOTALE REGRESSIVA |
|---------|-------------|------------|----------------|---|------------|----------------------------|
| 3 | C.O. 5 | a: VARESE | 76.220 | 3,00' | 25,40 | |
| N° | DISTANZE MT | | DIREZIONE | INFORMAZIONI | | |
| | TOTALI | PARZIALI | | | | |
| 64 | 26.050 | 100 | | FINE P.C. 47 START P.C. 48 | | 50.170 |
| 65 | 26.150 | 100 | | FINE P.C. 48 START P.C. 49 | | 50.070 |
| 66 | 26.260 | 110 | | FINE P.C. 49 START P.C. 50 | | 49.960 |
| 67 | 26.350 | 90 | | FINE P.C. 50 START P.C. 51 | | 49.870 |
| 68 | 26.430 | 80 | | FINE P.C. 51 | | 49.790 |
| 69 | 26.530 | 100 | |  AGRITURISMO CEREDA CASEGGIATO GIALLO | | 49.690 |
| 70 | 26.570 | 40 | |  SPECCHIO | | 49.650 |


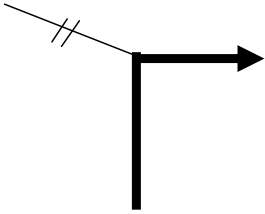
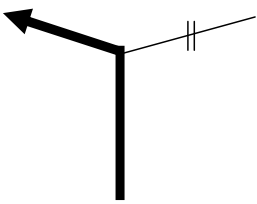
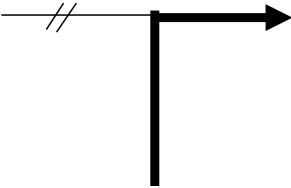
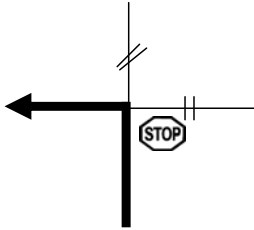

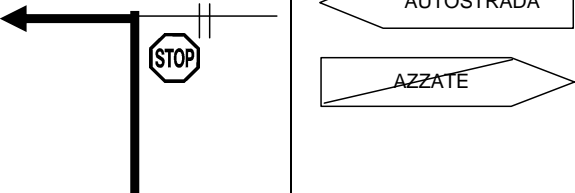
SENZA INDICAZIONI PROSEGUIRE SULLA STRADA PRINCIPALE

| SETTORE | C.O. 4 | da: VARESE | DISTANZA IN KM | TEMPO IMPOSTO | MEDIA KM/H | DISTANZA TOTALE REGRESSIVA |
|---------|-------------|------------|----------------|------------------------------|--------------|----------------------------|
| 3 | C.O. 5 | a: VARESE | 76.220 | 3,00' | 25,40 | |
| N° | DISTANZE MT | | DIREZIONE | INFORMAZIONI | | |
| | TOTALI | PARZIALI | | | | |
| 71 | 27.310 | 740 | | | !!! | 48.910 |
| 72 | 28.380 | 1.070 | | | | 47.840 |
| 73 | 31.600 | 3.220 | | | | 44.620 |
| 74 | 32.940 | 1.340 | | Seguire VIA CASTRONNO | !!! DOSSI | 43.280 |
| 75 | 35.080 | 2.140 | | Seguire VIA S. CARLO | | 41.140 |
| 76 | 35.250 | 170 | | | !!! DOSSI | 40.970 |
| 77 | 35.740 | 490 | | | | 40.480 |

SENZA INDICAZIONI PROSEGUIRE SULLA STRADA PRINCIPALE

| SETTORE | C.O. 4 | da: VARESE | DISTANZA IN KM | TEMPO IMPOSTO | MEDIA KM/H | DISTANZA TOTALE REGRESSIVA | |
|---------|-------------|------------|---|---|------------|----------------------------|--------|
| 3 | C.O. 5 | a: VARESE | 76.220 | 3,00' | 25,40 | | |
| N° | DISTANZE MT | | DIREZIONE | INFORMAZIONI | | | |
| | TOTALI | PARZIALI | | | | | |
| 78 | 36.370 | 630 |  | <ul style="list-style-type: none"> AUTOSTRADA CIMITERO | | 39.850 | |
| 79 | 36.990 | 620 |  | <ul style="list-style-type: none"> A8 A26 AUTOSTRADA GAZZADA S. 2 | | 39.230 | |
| 80 | 36.990 | 0 | ATTENZIONE: NON ENTRARE IN AUTOSTRADA PROSEGUIRE DIRITTO | | | | 39.230 |
| 81 | 37.570 | 580 |  | CAPPELLETTA | | 38.650 | |
| 82 | 37.670 | 100 |  | <ul style="list-style-type: none"> SUMIRAGO 2 BRUNELLO 2 | | 38.550 | |
| 83 | 38.870 | 1.200 |  | | | 37.350 | |
| 84 | 39.040 | 170 |  | <p>STRADA STERRATA ATTENZIONE ALLA SVOLTA PERICOLOSA!! PROCEDERE LENTAMENTE</p> | !!! | 37.180 | |

**SENZA INDICAZIONI PROSEGUIRE SULLA STRADA
PRINCIPALE**

| SETTORE | C.O. 4 | da: VARESE | DISTANZA IN KM | TEMPO IMPOSTO | MEDIA KM/H | DISTANZA TOTALE REGRESSIVA |
|----------|-------------|------------|--|--|--------------|----------------------------|
| 3 | C.O. 5 | a: VARESE | 76.220 | 3,00' | 25,40 | |
| N° | DISTANZE MT | | DIREZIONE | INFORMAZIONI | | |
| | TOTALI | PARZIALI | | | | |
| 85 | 39.510 | 470 |  | ● ALBERO | | 36.710 |
| 86 | 39.630 | 120 |  | | | 36.590 |
| 87 | 39.660 | 30 |  | Seguire VIA BARBIANO DI BELGIOIOSO FINE STRADA STERRATA | | 36.560 |
| 88 | 39.780 | 120 |  | | | 36.440 |
| 89 | 39.920 | 140 |  | | | 36.300 |
| 90 | 40.140 | 220 |  | | | 36.080 |
| 91 | 40.170 | 30 |  | AUTOSTRADA AZZATE | | 36.050 |

SENZA INDICAZIONI PROSEGUIRE SULLA STRADA PRINCIPALE

| SETTORE | C.O. 4 | da: VARESE | DISTANZA IN KM | TEMPO IMPOSTO | MEDIA KM/H | DISTANZA TOTALE REGRESSIVA |
|---------|-------------|------------|----------------|---|-------------------------|----------------------------|
| 3 | C.O. 5 | a: VARESE | 76.220 | 3,00' | 25,40 | |
| N° | DISTANZE MT | | DIREZIONE | INFORMAZIONI | | |
| | TOTALI | PARZIALI | | | | |
| 92 | 40.250 | 80 | | <p>Seguire VIA S.G. EVANGELISTA</p> <p>↑ SUMIRAGO</p> <p>VERGIATE</p> <p>MORNAGO</p> <p>MONTONATE</p> | | 35.970 |
| 93 | 41.350 | 1.100 | | <p>MONTONATE</p> | | 34.870 |
| 94 | 41.840 | 490 | | <p>Seguire VIA CAVOUR</p> <p>CROSIO 1,5</p> <p>MORNAGO</p> | | 34.380 |
| 95 | 42.950 | 1.110 | | <p>CROSIO DELLA VALLE</p> <p>CARTELLO BIANCO</p> | <p>!!!</p> <p>DOSSI</p> | 33.270 |
| 96 | 43.380 | 430 | | <p>DAVERIO</p> <p>VARESE</p> | <p>!!!</p> <p>DOSSI</p> | 32.840 |
| 97 | 43.460 | 80 | | | <p>!!!</p> <p>DOSSI</p> | 32.760 |
| 98 | 43.820 | 360 | | <p>GARDEN</p> | | 32.400 |

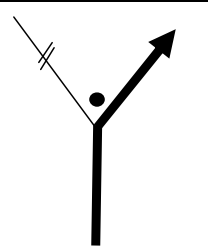
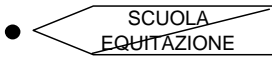

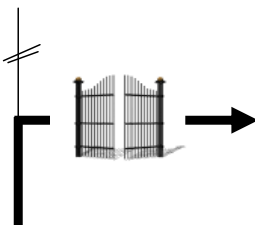
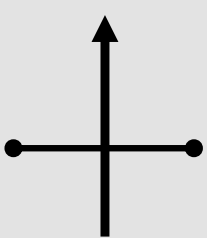
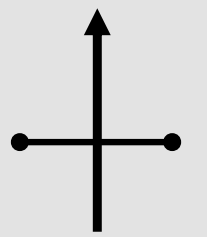
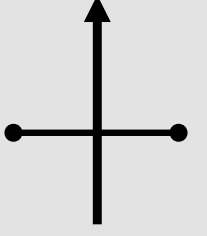
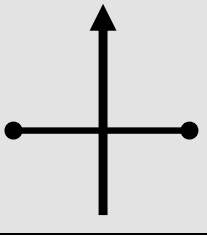
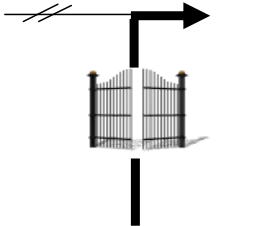
SENZA INDICAZIONI PROSEGUIRE SULLA STRADA PRINCIPALE

| SETTORE | C.O. 4 | da: VARESE | DISTANZA IN KM | TEMPO IMPOSTO | MEDIA KM/H | DISTANZA TOTALE REGRESSIVA |
|---------|-------------|------------|----------------|---------------|------------|----------------------------|
| 3 | C.O. 5 | a: VARESE | 76.220 | 3,00' | 25,40 | |
| N° | DISTANZE MT | | DIREZIONE | INFORMAZIONI | | |
| | TOTALI | PARZIALI | | | | |
| 99 | 44.150 | 330 | | | | 32.070 |
| 100 | 45.270 | 1.120 | | | | 30.950 |
| 101 | 46.430 | 1.160 | | | | 29.790 |
| 102 | 46.610 | 180 | | | | 29.610 |
| 103 | 46.860 | 250 | | | | 29.360 |
| 104 | 47.240 | 380 | | | | 28.980 |
| 105 | 49.350 | 2.110 | | | | 26.870 |

SENZA INDICAZIONI PROSEGUIRE SULLA STRADA PRINCIPALE

| SETTORE | C.O. 4 | da: VARESE | DISTANZA IN KM | TEMPO IMPOSTO | MEDIA KM/H | DISTANZA TOTALE REGRESSIVA |
|---------|-------------|------------|----------------|---------------|--------------|----------------------------|
| 3 | C.O. 5 | a: VARESE | 76.220 | 3,00' | 25,40 | |
| N° | DISTANZE MT | | DIREZIONE | INFORMAZIONI | | |
| | TOTALI | PARZIALI | | | | |
| 106 | 49.600 | 250 | | | !!! DOSSI | 26.620 |
| 107 | 50.440 | 840 | | | !!! DOSSI | 25.780 |
| 108 | 50.700 | 260 | | | | 25.520 |
| 109 | 50.740 | 40 | | | | 25.480 |
| 110 | 50.890 | 150 | | | | 25.330 |
| 111 | 51.320 | 430 | | | | 24.900 |
| 112 | 51.550 | 230 | | | | 24.670 |

SENZA INDICAZIONI PROSEGUIRE SULLA STRADA PRINCIPALE

| SETTORE | C.O. 4 | da: VARESE | DISTANZA IN KM | TEMPO IMPOSTO | MEDIA KM/H | DISTANZA TOTALE REGRESSIVA |
|----------|-------------|------------|---|--|--|----------------------------|
| 3 | C.O. 5 | a: VARESE | 76.220 | 3,00' | 25,40 | |
| N° | DISTANZE MT | | DIREZIONE | INFORMAZIONI | | |
| | TOTALI | PARZIALI | | | | |
| 113 | 51.610 | 60 |  | ●  |  DOSSI | 24.610 |
| 114 | 52.280 | 670 |  | SCUDERIE SCEREE | | 23.940 |
| 115 | 52.330 | 50 |  | START P.C. 52 | FOTOCELLULE | 23.890 |
| 116 | 52.450 | 120 |  | FINE P.C. 52 START P.C. 53 | FOTOCELLULE | 23.770 |
| 117 | 52.540 | 90 |  | FINE P.C. 53 START P.C. 54 | FOTOCELLULE | 23.680 |
| 118 | 52.680 | 140 |  | FINE P.C. 54 | FOTOCELLULE | 23.540 |
| 119 | 52.690 | 10 |  | | | 23.530 |

SENZA INDICAZIONI PROSEGUIRE SULLA STRADA PRINCIPALE

| SETTORE | C.O. 4 | da: VARESE | DISTANZA IN KM | TEMPO IMPOSTO | MEDIA KM/H | DISTANZA TOTALE REGRESSIVA |
|---------|-------------|------------|----------------|---------------|-----------------------------|----------------------------|
| 3 | C.O. 5 | a: VARESE | 76.220 | 3,00' | 25,40 | |
| N° | DISTANZE MT | | DIREZIONE | INFORMAZIONI | | |
| | TOTALI | PARZIALI | | | | |
| 120 | 52.780 | 90 | | | !!! INCROCIO CONCORRENTI | 23.440 |
| 121 | 53.230 | 450 | | | !!! INCROCIO CONCORRENTI | 22.990 |
| 122 | 53.460 | 230 | | | | 22.760 |
| 123 | 53.530 | 70 | | | | 22.690 |
| 124 | 54.410 | 880 | | | | 21.810 |
| 125 | 57.090 | 2.680 | | | | 19.130 |
| 126 | 61.370 | 4.280 | | | | 14.850 |

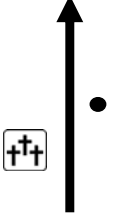
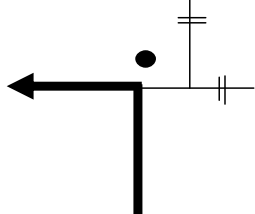
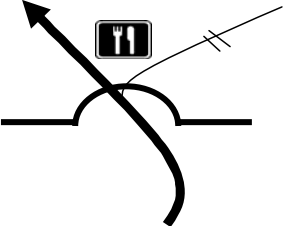
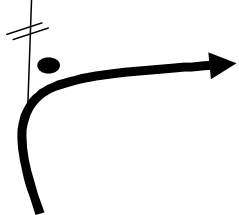
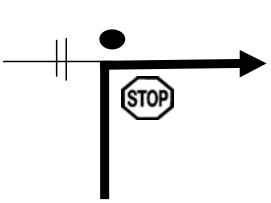
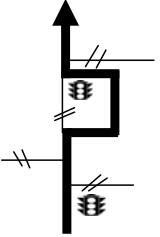
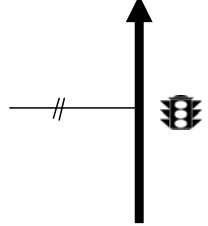
SENZA INDICAZIONI PROSEGUIRE SULLA STRADA PRINCIPALE

| SETTORE | C.O. 4 | da: VARESE | DISTANZA IN KM | TEMPO IMPOSTO | MEDIA KM/H | DISTANZA TOTALE REGRESSIVA |
|---------|-------------|------------|----------------|--|------------|----------------------------|
| 3 | C.O. 5 | a: VARESE | 76.220 | 3,00' | 25,40 | |
| N° | DISTANZE MT | | DIREZIONE | INFORMAZIONI | | |
| | TOTALI | PARZIALI | | | | |
| 127 | 62.010 | 640 | | <ul style="list-style-type: none"> ● BREGANO ★ GAVIRATE VARESE | | 14.210 |
| 128 | 62.370 | 360 | | <ul style="list-style-type: none"> ● GAVIRATE | | 13.850 |
| 129 | 62.690 | 320 | | <ul style="list-style-type: none"> 🏠 CARREFOUR | | 13.530 |
| 130 | 63.030 | 340 | | <ul style="list-style-type: none"> MILANO (A8) LAVENO ↑ | | 13.190 |
| 131 | 63.190 | 160 | | <ul style="list-style-type: none"> 🎯 LAVENO M. 11 | | 13.030 |
| 132 | 63.460 | 270 | | <ul style="list-style-type: none"> ● VARESE 7,7 🏠 BANCA POPOLARE DI LODI | | 12.760 |
| 133 | 63.650 | 190 | | | | 12.570 |

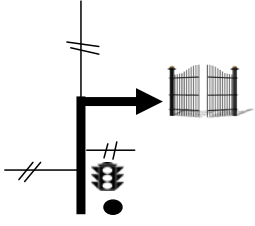

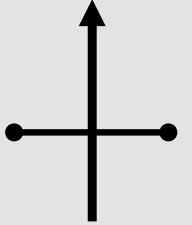
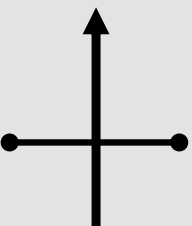
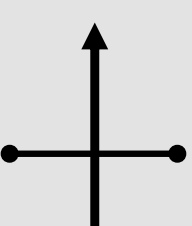
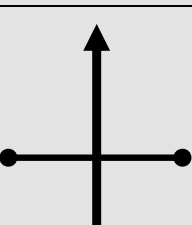
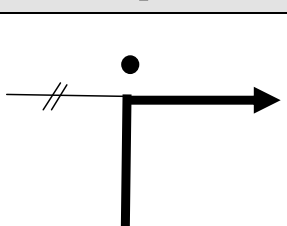
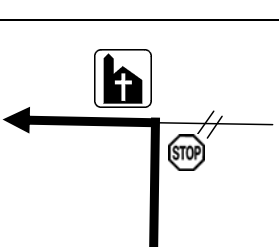
SENZA INDICAZIONI PROSEGUIRE SULLA STRADA PRINCIPALE

| SETTORE | C.O. 4 | da: VARESE | DISTANZA IN KM | TEMPO IMPOSTO | MEDIA KM/H | DISTANZA TOTALE REGRESSIVA |
|---------|-------------|------------|----------------|--|--------------|----------------------------|
| 3 | C.O. 5 | a: VARESE | 76.220 | 3,00' | 25,40 | |
| N° | DISTANZE MT | | DIREZIONE | INFORMAZIONI | | |
| | TOTALI | PARZIALI | | | | |
| 134 | 63.750 | 100 | | <p>Seguire VIA IV NOVEMBRE</p> <p>STRADA CON PAVE'</p> | | 12.470 |
| 135 | 63.950 | 200 | | <p>Seguire VIA MAGGIONI</p> <p>AUTOSCUOLA</p> | !!! DOSSI | 12.270 |
| 136 | 64.080 | 130 | | <p>PASTICCERIA VENIANI</p> <p>MUNICIPIO</p> | | 12.140 |
| 137 | 64.150 | 70 | | <p>GELATERIA</p> <p>Seguire VIA CAVOUR</p> | !!! DOSSI | 12.070 |
| 138 | 64.400 | 250 | | <p>LAVENO M. 12</p> <p>MALPENSA</p> | | 11.820 |
| 139 | 65.270 | 870 | | <p>VOLTORRE</p> <p>MILANO 13,1 (A8)</p> | | 10.950 |
| 140 | 65.910 | 640 | | <p>Seguire VIA OLTRONA</p> | | 10.310 |

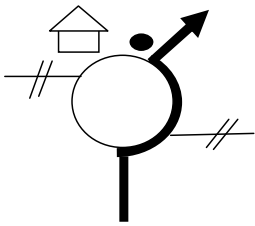
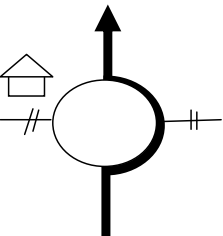
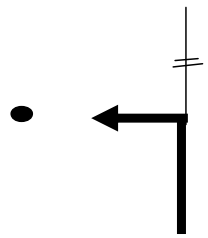
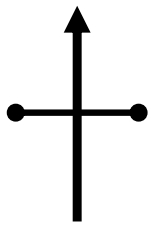
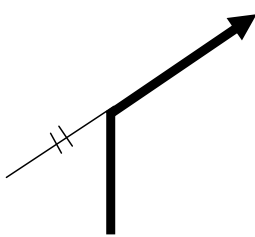
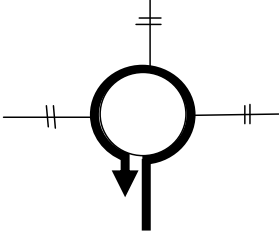
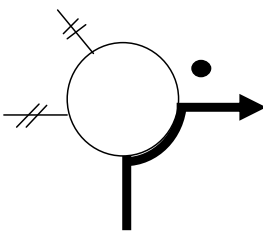
SENZA INDICAZIONI PROSEGUIRE SULLA STRADA PRINCIPALE

| SETTORE | C.O. 4 | da: VARESE | DISTANZA IN KM | TEMPO IMPOSTO | MEDIA KM/H | DISTANZA TOTALE REGRESSIVA |
|---------|-------------|------------|---|---|--------------|----------------------------|
| 3 | C.O. 5 | a: VARESE | 76.220 | 3,00' | 25,40 | |
| N° | DISTANZE MT | | DIREZIONE | INFORMAZIONI | | |
| | TOTALI | PARZIALI | | | | |
| 141 | 66.290 | 380 |  | ● OLTRONA AL LAGO | | 9.930 |
| 142 | 66.660 | 370 |  | ● SS 394 VARESE 8,2 VARESE 4,6 SP 1 | !!! DOSSI | 9.560 |
| 143 | 67.790 | 1.130 |  | ● AL CIRCULIN DE LA MOLINA | !!! DOSSI | 8.430 |
| 144 | 68.060 | 270 |  | ● FARMACIA Seguire VIA ROSSI | | 8.160 |
| 145 | 68.530 | 470 |  | ● AUTOSTRADE GAVIRATE | | 7.690 |
| 146 | 68.750 | 220 |  | C.T. ATTENERSI ALLE DISPOSIZIONI DEL PERSONALE | | 7.470 |
| 147 | 69.590 | 840 |  | | | 6.630 |

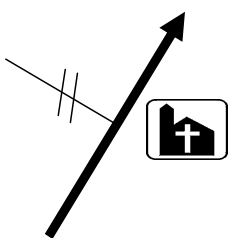
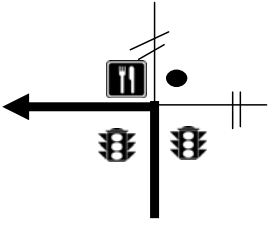


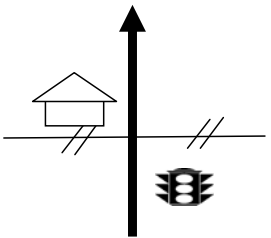


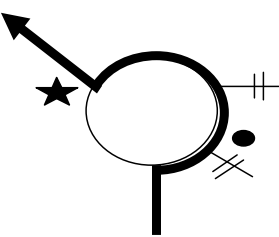


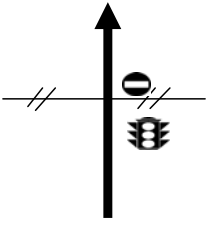
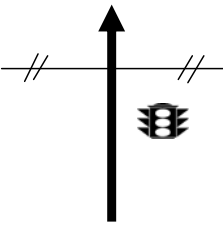
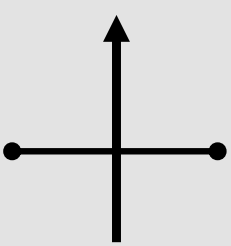
SENZA INDICAZIONI PROSEGUIRE SULLA STRADA PRINCIPALE

| SETTORE | C.O. 4 | da: VARESE | DISTANZA IN KM | TEMPO IMPOSTO | MEDIA KM/H | DISTANZA TOTALE REGRESSIVA |
|---------|-------------|------------|---|---|---|----------------------------|
| 3 | C.O. 5 | a: VARESE | 76.220 | 3,00' | 25,40 | |
| N° | DISTANZE MT | | DIREZIONE | INFORMAZIONI | | |
| | TOTALI | PARZIALI | | | | |
| 148 | 70.650 | 1.060 |  | <ul style="list-style-type: none"> CASCIAGO ENTRARE NEL CANCELLO 20mt DOPO IL SEMAFORO |  | 5.570 |
| 149 | 70.730 | 80 |  | START P.C. 55 | | 5.490 |
| 150 | 70.780 | 50 |  | FINE P.C. 55 START P.C. 56 | | 5.440 |
| 151 | 70.830 | 50 |  | FINE P.C. 56 START P.C. 57 | | 5.390 |
| 152 | 70.880 | 50 |  | FINE P.C. 57 | | 5.340 |
| 153 | 70.980 | 100 |  | <ul style="list-style-type: none"> Seguire VIA S.AGOSTINO USCIRE DALLA VILLA | | 5.240 |
| 154 | 71.320 | 340 |  | | | 4.900 |

SENZA INDICAZIONI PROSEGUIRE SULLA STRADA PRINCIPALE

| SETTORE | C.O. 4 | da: VARESE | DISTANZA IN KM | TEMPO IMPOSTO | MEDIA KM/H | DISTANZA TOTALE REGRESSIVA |
|---------|-------------|------------|---|---|-----------------------------|----------------------------|
| 3 | C.O. 5 | a: VARESE | 76.220 | 3,00' | 25,40 | |
| N° | DISTANZE MT | | DIREZIONE | INFORMAZIONI | | |
| | TOTALI | PARZIALI | | | | |
| 155 | 71.850 | 530 |  | <ul style="list-style-type: none"> CARABINIERI COMO ESSELUNGA | | 4.370 |
| 156 | 72.280 | 430 |  | <ul style="list-style-type: none"> SUPERMERCATO LIDL | !!! INCROCIO CONCORRENTI | 3.940 |
| 157 | 72.440 | 160 |  | <ul style="list-style-type: none"> GIARDINI SOSPESI <p>ENTRARE NEL CANTIERE ED ATTENERSI ALLE DISPOSIZIONI DEL PERSONALE</p> | !!! INCROCIO CONCORRENTI | 3.780 |
| 158 | 72.460 | 20 |  | C.T. | | 3.760 |
| 159 | 72.490 | 30 |  | USCIRE DAL CANTIERE ED ANDARE A DESTRA | !!! INCROCIO CONCORRENTI | 3.730 |
| 160 | 72.560 | 70 |  | TORNARE INDIETRO | !!! INCROCIO CONCORRENTI | 3.660 |
| 161 | 72.960 | 400 |  | <ul style="list-style-type: none"> CENTRO | | 3.260 |

SENZA INDICAZIONI PROSEGUIRE SULLA STRADA PRINCIPALE

| SETTORE | C.O. 4 | da: VARESE | DISTANZA IN KM | TEMPO IMPOSTO | MEDIA KM/H | DISTANZA TOTALE REGRESSIVA |
|---------|-------------|------------|---|--|------------|----------------------------|
| 3 | C.O. 5 | a: VARESE | 76.220 | 3,00' | 25,40 | |
| N° | DISTANZE MT | | DIREZIONE | INFORMAZIONI | | |
| | TOTALI | PARZIALI | | | | |
| 162 | 73.180 | 220 |  | | | 3.040 |
| 163 | 73.400 | 220 |  |  PIZZERIA GABIBBO  AUTOSTRADA | | 2.820 |
| 164 | 74.030 | 630 |  |  BANCA INTESA SAN PAOLO  ASSOCIAZIONE ARTIGIANI DELLA PROVINCIA DI VARESE | | 2.190 |
| 165 | 75.410 | 1.380 |  |  QUESTURA  CENTRO | | 810 |
| 166 | 75.580 | 170 |  | AL SEMAFORO INCOLONNARSI NELLA CORSIA DI SINISTRA E POI DOPO IL SEMAFORO ENTRARE NELLA CORSIA BUS | | 640 |
| 167 | 75.850 | 270 |  | | | 370 |
| 168 | 75.900 | 50 |  | START P.C. 58 | | 320 |

SENZA INDICAZIONI PROSEGUIRE SULLA STRADA PRINCIPALE

| SETTORE | C.O. 4 | da: VARESE | DISTANZA IN KM | TEMPO IMPOSTO | MEDIA KM/H | DISTANZA TOTALE REGRESSIVA |
|---------------------------------------|-------------|------------|----------------|-------------------------------|------------|----------------------------|
| 3 | C.O. 5 | a: VARESE | 76.220 | 3,00' | 25,40 | |
| N° | DISTANZE MT | | DIREZIONE | INFORMAZIONI | | |
| | TOTALI | PARZIALI | | | | |
| 169 | 75.950 | 50 | | FINE P.C. 58 START P.C. 59 | | 270 |
| 170 | 76.010 | 60 | | FINE P.C. 59 START P.C. 60 | | 210 |
| 171 | 76.060 | 50 | | FINE P.C. 60 | | 160 |
| 172 | 76.140 | 80 | | | | 80 |
| 173 | 76.220 | 80 | | C.O. 5 FINE GARA | | 0 |
| TRASFERIMENTO ALL'HOTEL PALACE | | | | | | |

**SENZA INDICAZIONI PROSEGUIRE SULLA STRADA
PRINCIPALE**